





Notes

-  PROPOSED CYCLE LANES
-  ADVANCED CYCLE STOP LINES
-  SPEED CUSHIONS
-  NEW 20mph SPEED LIMIT TO COVER FULL LENGTH OF OSBORNE ROAD (JESMOND ROAD TO JESMOND DENE ROAD)

Rev.	Description	Date	By

© Crown Copyright and database right [2014], Ordnance Survey [100019566].



Technical Consultancy
Communities
Civic Centre
Barras Bridge
Newcastle upon Tyne
NE1 8QH
Phone 0191 2787878
Fax 0191 2114998

PETER GRAY
HEAD OF HIGHWAYS AND LOCAL SERVICES
Project
OSBORNE ROAD

Drawing Title
ROAD SAFETY IMPROVEMENTS

Status
INFORMATION

Date	Drawn	Prepared	Checked	Original Size
DEC 2014	LR	LR	SD	A2

NOT TO SCALE

Drawing No. **TM.044.N008**

Revision **B**